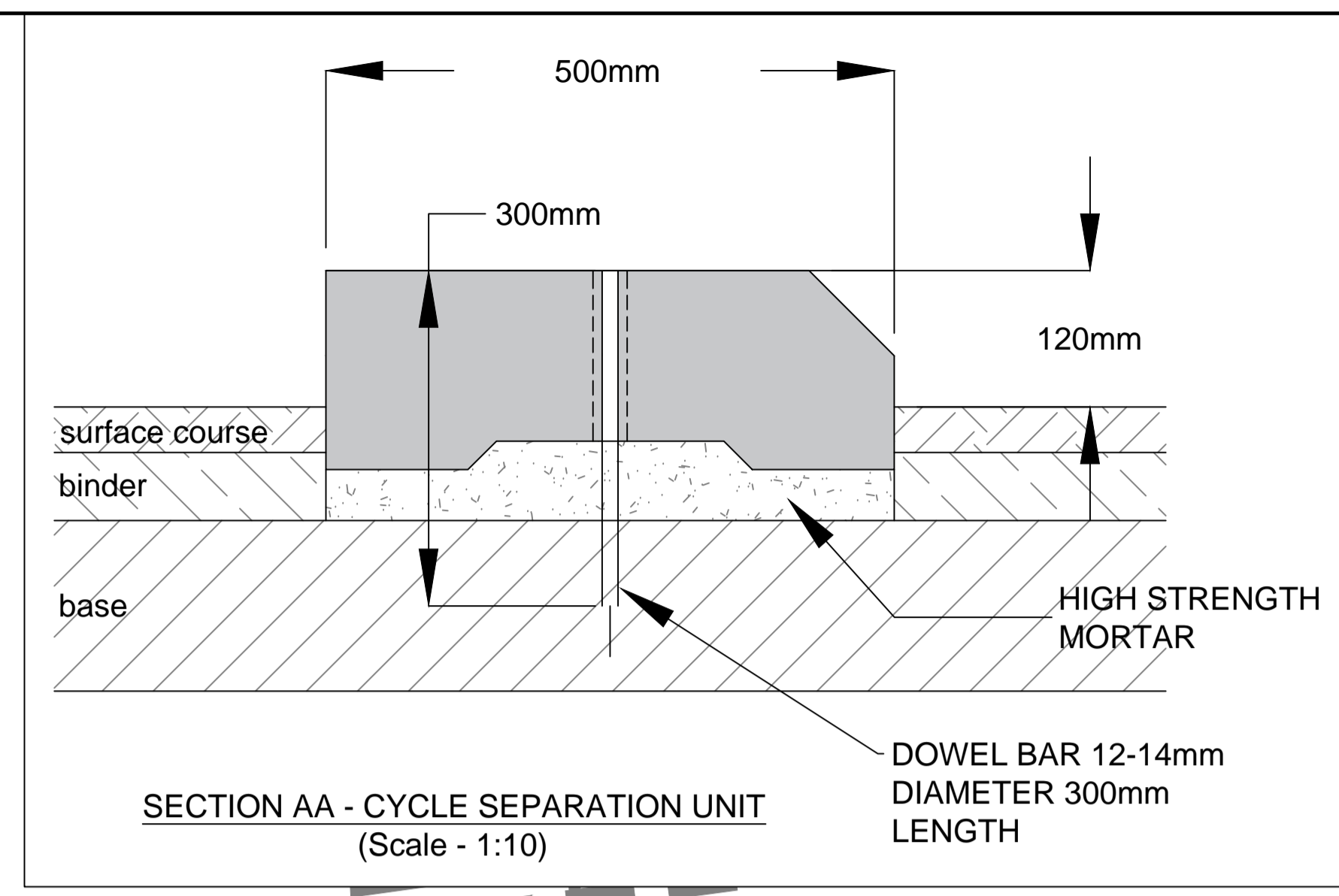
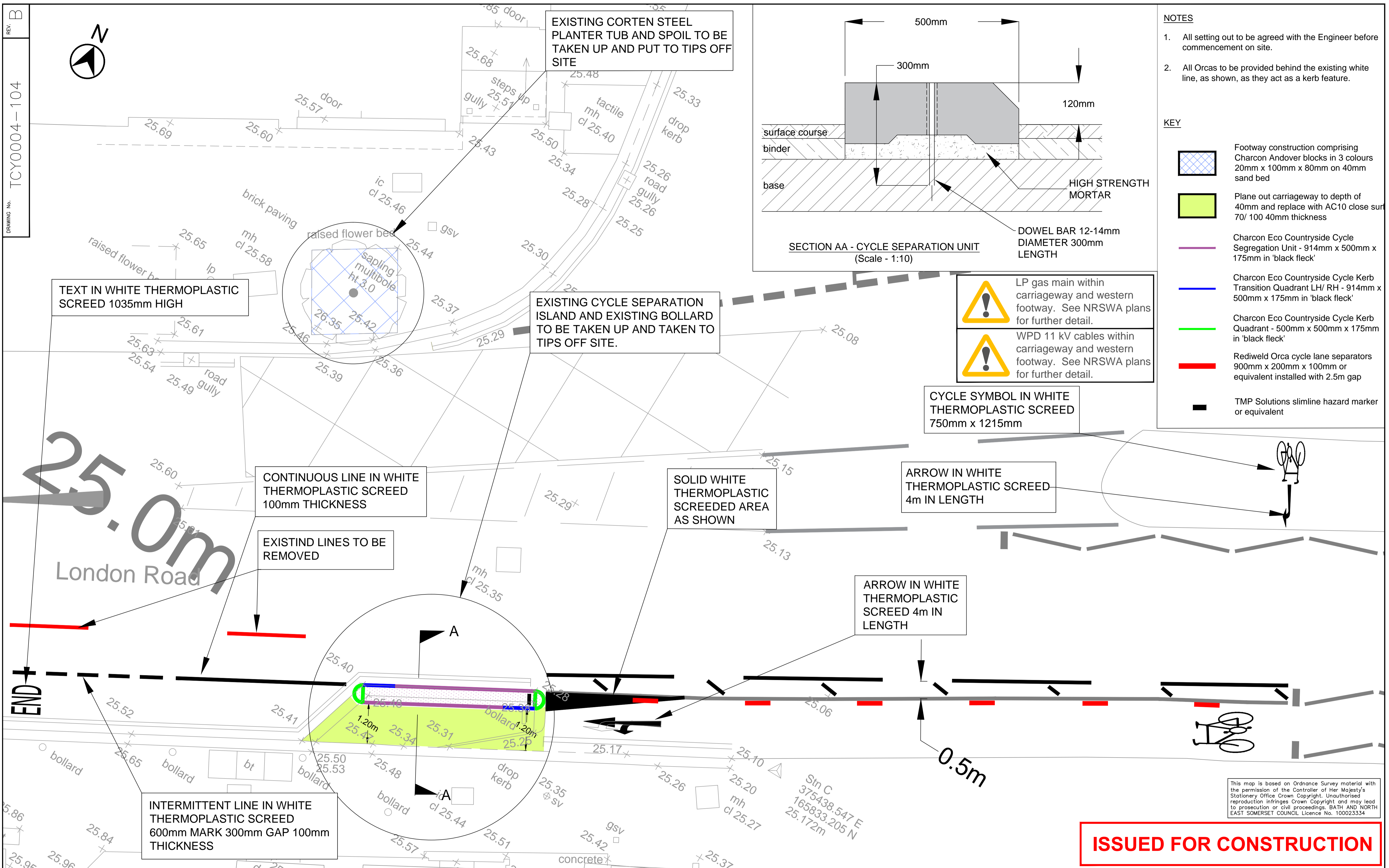
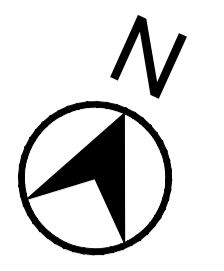


REV. B
DRAWING No. TCY0004-104



- NOTES**
- All setting out to be agreed with the Engineer before commencement on site.
 - All Orcas to be provided behind the existing white line, as shown, as they act as a kerb feature.
- KEY**
- Footway construction comprising Charcon Andover blocks in 3 colours 20mm x 100mm x 80mm on 40mm sand bed
 - Plane out carriageway to depth of 40mm and replace with AC10 close sur 70/ 100 40mm thickness
 - Charcon Eco Countryside Cycle Segregation Unit - 914mm x 500mm x 175mm in 'black fleck'
 - Charcon Eco Countryside Cycle Kerb Transition Quadrant LH/ RH - 914mm x 500mm x 175mm in 'black fleck'
 - Charcon Eco Countryside Cycle Kerb Quadrant - 500mm x 500mm x 175mm in 'black fleck'
 - Rediweld Orca cycle lane separators 900mm x 200mm x 100mm or equivalent installed with 2.5m gap
 - TMP Solutions slimline hazard marker or equivalent

- LP gas main within carriageway and western footway. See NRSWA plans for further detail.
- WPD 11 kV cables within carriageway and western footway. See NRSWA plans for further detail.

CYCLE SYMBOL IN WHITE THERMOPLASTIC SCREED 750mm x 1215mm

ARROW IN WHITE THERMOPLASTIC SCREED 4m IN LENGTH

ARROW IN WHITE THERMOPLASTIC SCREED 4m IN LENGTH

SOLID WHITE THERMOPLASTIC SCREED AREA AS SHOWN

CONTINUOUS LINE IN WHITE THERMOPLASTIC SCREED 100mm THICKNESS

EXISTING LINES TO BE REMOVED

TEXT IN WHITE THERMOPLASTIC SCREED 1035mm HIGH

EXISTING CYCLE SEPARATION ISLAND AND EXISTING BOLLARD TO BE TAKEN UP AND TAKEN TO TIPS OFF SITE.

EXISTING CORTEN STEEL PLANTER TUB AND SPOIL TO BE TAKEN UP AND PUT TO TIPS OFF SITE

This map is based on Ordnance Survey material with the permission of the Controller of Her Majesty's Stationery Office Crown Copyright. Unauthorised reproduction infringes Crown Copyright and may lead to prosecution or civil proceedings. BATH AND NORTH EAST SOMERSET COUNCIL Licence No. 100023334

ISSUED FOR CONSTRUCTION

<p>STEVE FROGGATT, BSc. (Hons) C.Eng MICE MCiHT DESIGN & PROJECTS MANAGER ENVIRONMENTAL SERVICES</p>	<p>PRODUCED BY</p> <p>DESIGN AND PROJECTS</p>	<p>SCHEME TITLE</p> <p>LONDON ROAD IMPROVEMENTS</p>	<p>DRAWING TITLE</p> <p>WORKS PACKAGE 2 SNOWHILL PLANTER & CYCLE ISLAND GENERAL ARRANGEMENT</p>	<p>DATE</p> <p>25.2.18</p>	<p>REVISIONS</p> <p>0.5m hatched area added</p>	<p>DRWN.</p> <p>DST</p>	<p>CHKD.</p> <p>DST</p>	<p>APPROV.</p> <p>SJF</p>	<p>DATE</p> <p>Jan 2018</p>	<p>DRAWN BY</p> <p>DST</p>	<p>APPROVED BY</p> <p>SJF</p>	
	<p>SCALE</p> <p>1:50@A1</p>	<p>CHECKED</p> <p>DST</p>	<p>CLIENT REF.</p>	<p>DATE</p> <p>20.2.18</p>	<p>REVISIONS</p> <p>Additional lead-out lane & orca spec.</p>	<p>DRWN.</p> <p>DST</p>	<p>CHKD.</p> <p>DST</p>	<p>APPROV.</p> <p>SJF</p>	<p>DATE</p> <p>12.1.18</p>	<p>REVISIONS</p> <p>Issued for information</p>	<p>DRWN.</p> <p>DST</p>	<p>CHKD.</p> <p>DST</p>
<p>DRAWING No. TCY0004-104</p>										<p>REV</p> <p>B</p>		